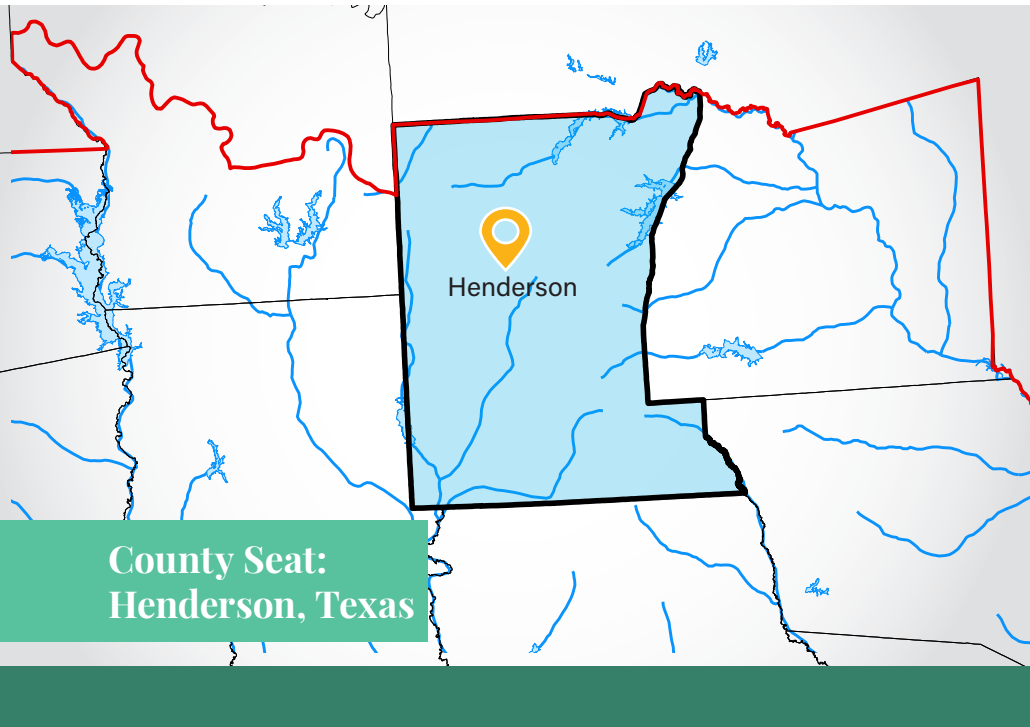
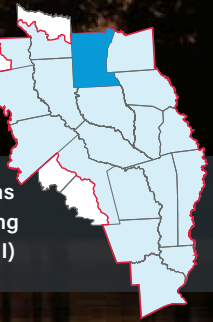


# Rusk County

The East Texas  
Water Planning  
Area (Region I)



## Rusk County at a Glance

### Chair:

John Martin

### 1st Vice Chair:

David Alders

### Your Primary Municipal Water Users:

- Chalk Hill SUD
- County-Other, Rusk
- Cross Roads SUD
- Crystal Farms WSC
- Ebenezer WSC
- Gaston WSC
- Goodsprings WSC
- Henderson
- Jacobs WSC
- Minden Brachfield WSC
- Mt Enterprise WSC
- New London
- New Prospect WSC
- Overton
- South Rusk County WSC
- Tatum



### Your Water- Dependent Economy:

Agriculture  
Livestock  
Hydrocarbon Production

### Projected Growth

per TWDB Population Projections

2030 51,024

2040 49,735

2050 47,635

2060 45,260

2070 42,908

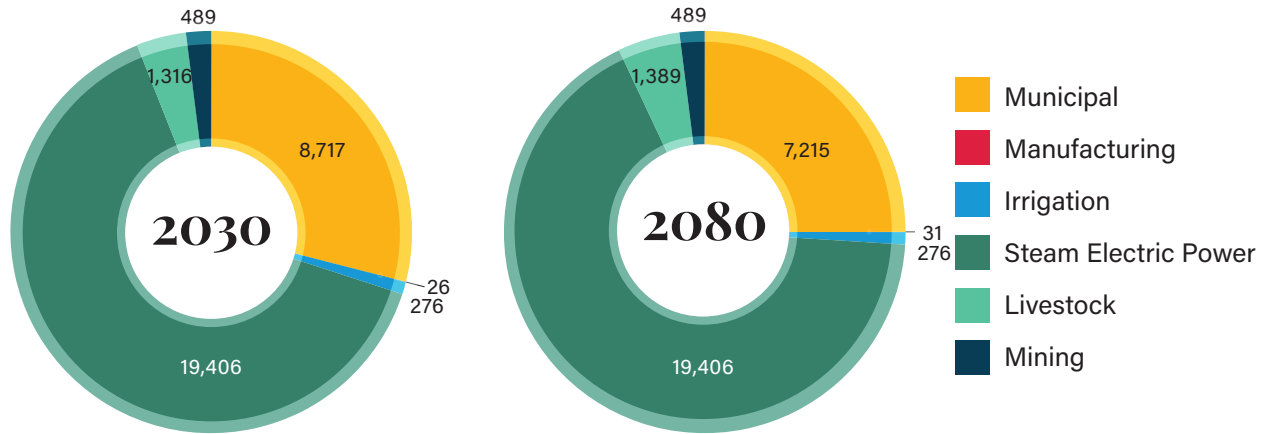
2080 40,579



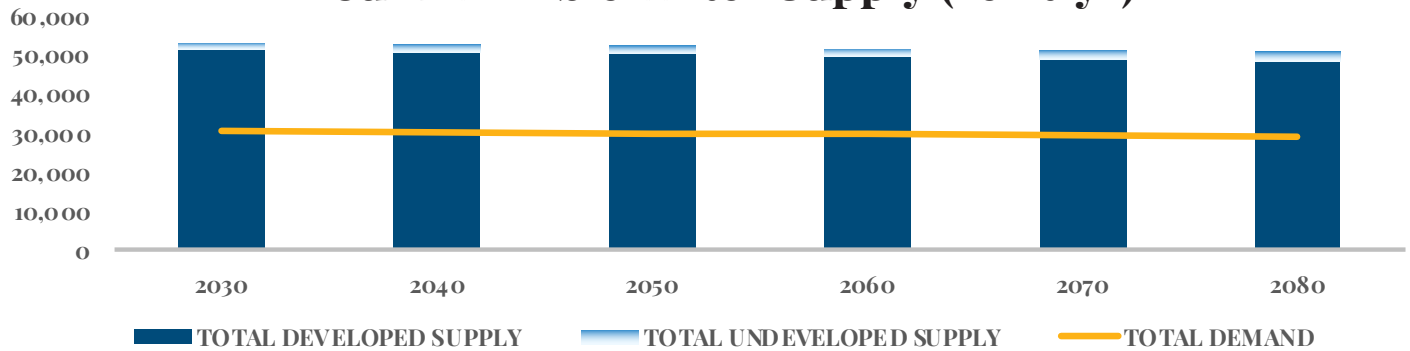
### Your Water Sources:

Groundwater Wells  
Lake Striker  
Martin Lake  
Neches River  
Sabine River  
Local Supplies  
Carrizo-Wilcox Aquifer  
Queen City Aquifer

## Your County Water Demand (acre-feet)



## Your Available Water Supply (ac-ft/yr)



## Rusk County - Your Water User Groups with Identified Needs and/or Recommended Strategies

Water User Group	Water Management Strategy
Jacobs WSC	WMS - New Wells in Carrizo-Wilcox Aquifer, Municipal Conservation
Gaston WSC	No Water Shortage Identified; WMS - New Wells in Carrizo-Wilcox Aquifer
Manufacturing	No Water Shortage Identified
Irrigation	No Water Shortage Identified
Steam Electric Power	No Water Shortage Identified
Livestock	No Water Shortage Identified
Mining	No Water Shortage Identified